

RESOLUTION

#26-06

A RESOLUTION BY THE MAYOR AND COUNCIL OF THE CITY OF DUBLIN TO APPROVE AND ADOPT AN AMENDMENT TO THE FUTURE LAND USE MAP OF THE LAUREN COUNTY JOINT COMPREHENSIVE PLAN, VISION 2050; TO SET AN EFFECTIVE DATE; AND FOR OTHER LAWFUL PURPOSES.

WHEREAS, the City has previously adopted the Laurens County Joint Comprehensive Plan, *Vision 2050*; as its official local comprehensive plan pursuant to Georgia Planning Act of 1989 by Resolution No. 24-42;

WHEREAS, the City now desires to amend the future land use map which is incorporated in said Plan; and

WHEREAS, the City held a public hearing which was advertised in the legal organ of the county on January 29th, 2026 at 2:30 pm in the council chambers for comment from the public; and

WHEREAS, the Mayor and Council find it in the best interest of the City of Dublin for planning the future development of the City to amend the Future Land Use Map as depicted and described in "Exhibit A" attached hereto and incorporated herein by this reference.

NOW, THEREFORE, BE IT RESOLVED that the Mayor and City Council of the City of Dublin hereby approve and amend that section of the future land use map of the City of Dublin to be depicted and described on Exhibit "A" attached hereto.

BE IT FURTHER RESOLVED that this Resolution shall have immediate effect upon its adoption.


SO RESOLVED, by the Mayor and Council of the City of Dublin this 5 day of February, 2026 by a vote of 7 to 0.

CITY OF DUBLIN, GEORGIA

BY: 
Joshua E. Kight,
Mayor

ATTEST:


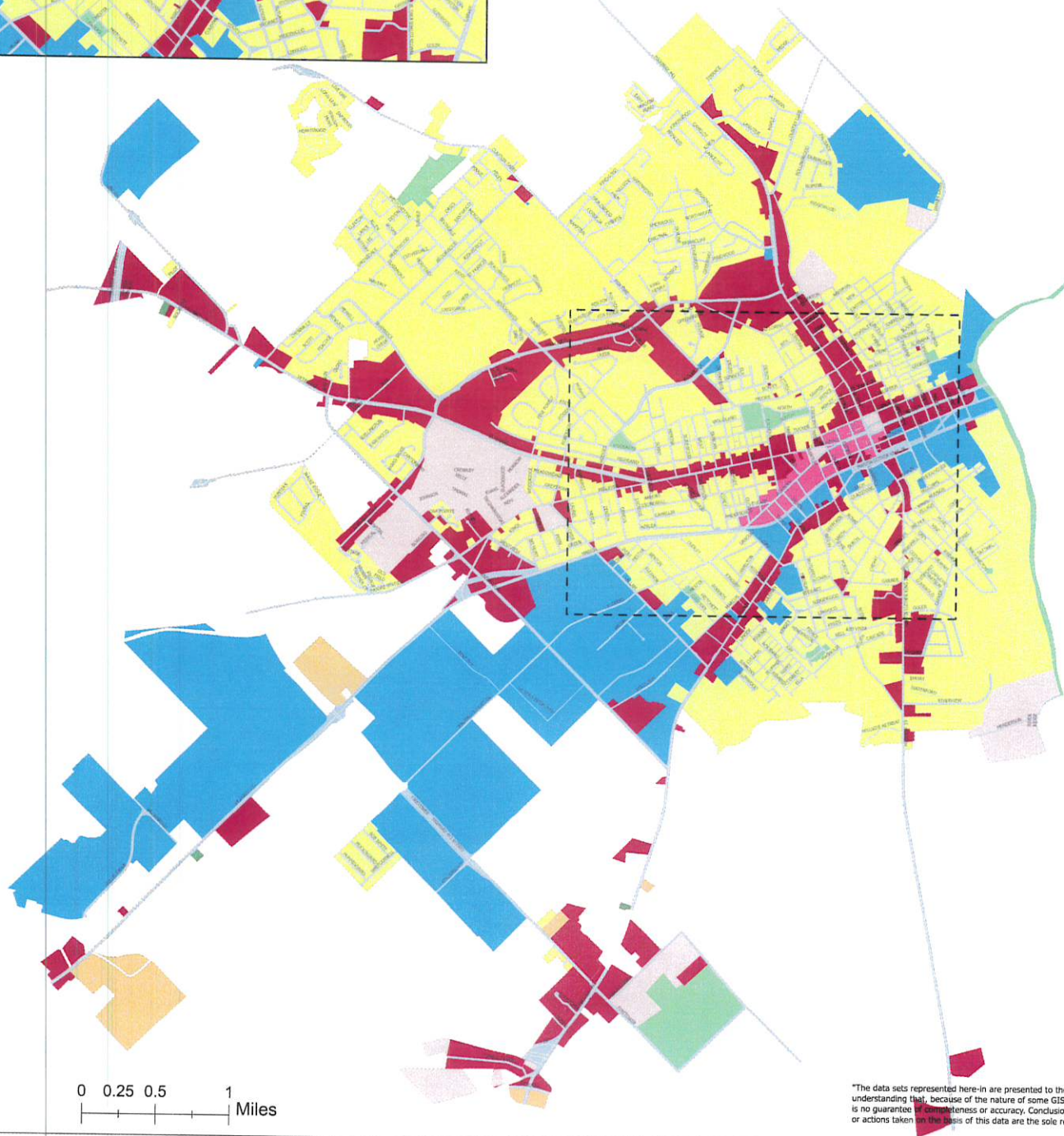
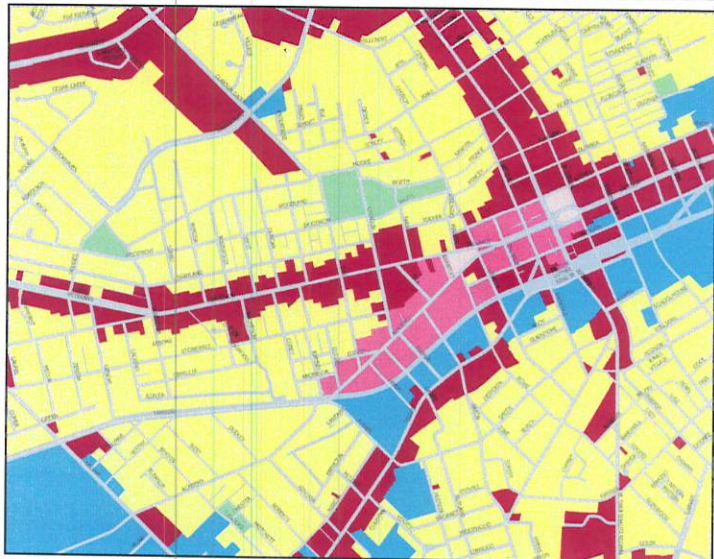
By


Dorothy Rozier, City Clerk



Resolution
#26-06

Dublin Future Land Use Map (Draft)



The data sets represented here-in are presented to the user with the understanding that, because of the nature of some GIS datasets, there is no guarantee of completeness or accuracy. Conclusions drawn from, or actions taken on the basis of this data are the sole responsibility of the user.